








- | | |
|---|--|
|  Lot |  Provincial Park Land |
|  Block |  Indian Reserve |
|  Community limit | |

Produced by: Northern Planning and Sustainability Unit, Northern Municipal Services.
 Projection: NAD 1983 CSRS UTM Zone 13N
 Date Saved: 14/04/2021
 Data source: imagery date 6/26/2017 -
 - ESRI WorldView, lots & road names - ISC.