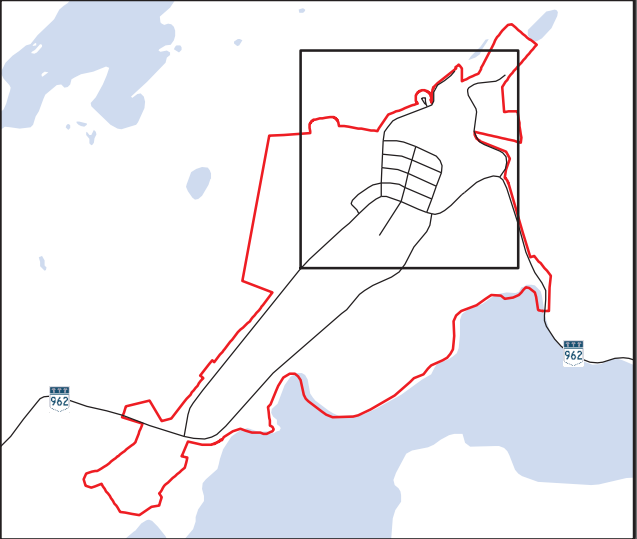





AERIAL VIEW

Northern Settlement of Uranium City



 Municipal Boundary

 Uranium City Core Boundary

 Survey Parcel

Produced by: Northern Planning & Sustainability unit,
Northern Municipal Services
Date published: 12/23/2020
Imagery source:
ESRI World View, June 20, 2019

Projection: Transverse Mercator
Datum: North American 1983 CSRS
Coordinate System: NAD 1983 CSRS UTM Zone 13N

Scale 1:5,000