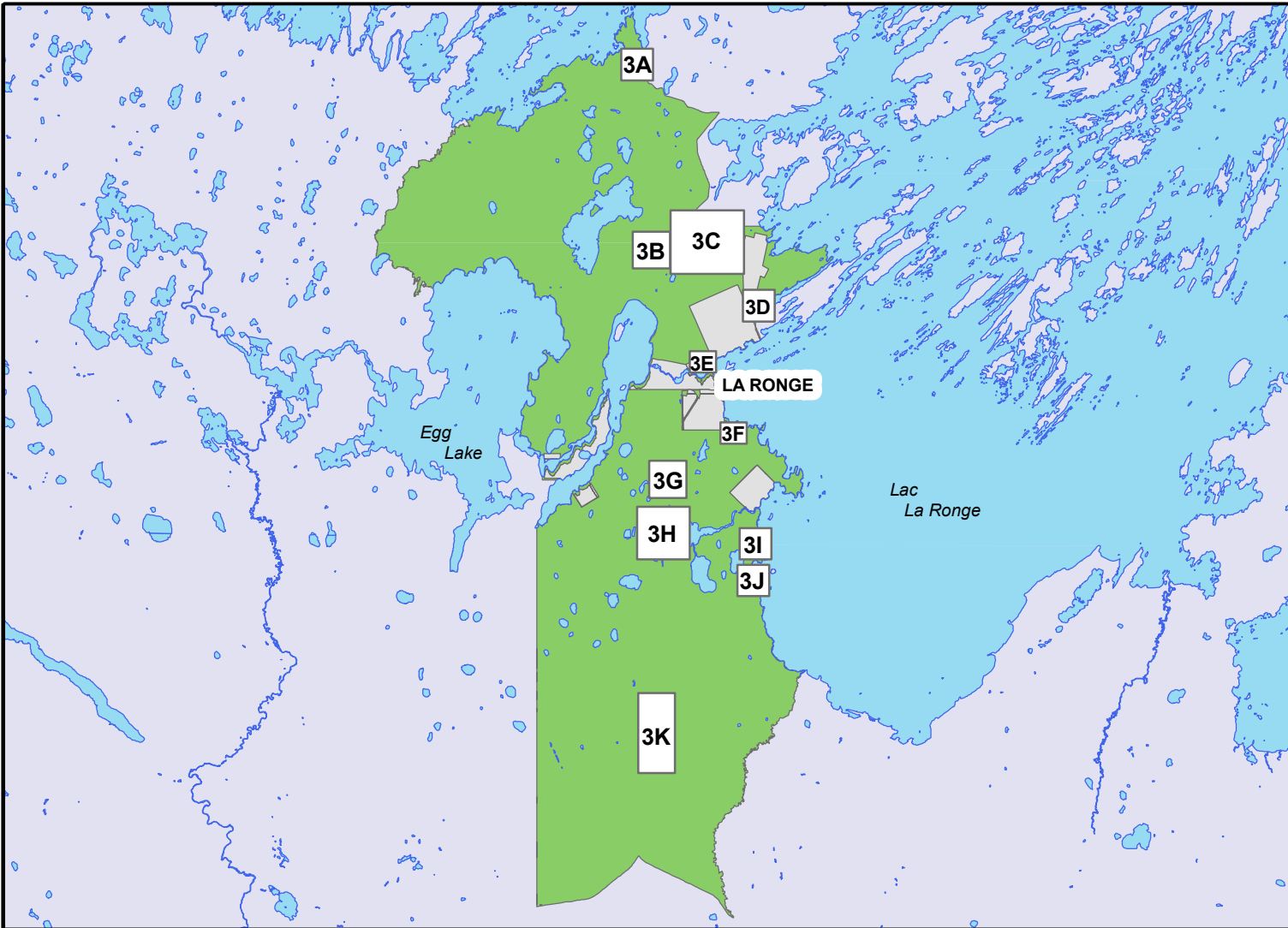



Map 3.


**LAC LA RONGE  
PLANNING  
AREA**



 Resource Land Zoning District

 Detailed Zoning Maps

 Lakes and Rivers

 Not Included in Planning Area



0 5 10 KM

**LAC LA RONGE  
PLANNING AREA**

**ZONING BYLAW  
BYLAW NSAD 2 / 2011**

Map 3A.

**NEMEIBEN ZONING**



**ZONING DISTRICTS**

- Resort Residential (RR)
- Recreation and Park (RP)
- Resource Land (RL)

- 
- Lakes
  - Not included in Planning Area



0 25 50 Meters

**LAC LA RONGE  
PLANNING AREA**





**ZONING BYLAW  
BYLAW NSAD 2 / 2011**

Map 3B.

**LAMP LAKE  
ZONING**



**ZONING DISTRICTS**

-  Resort Residential (RR)
-  Acreage Residential (AR)
-  Agriculture (A)
-  Resource Land (RL)

 Lakes

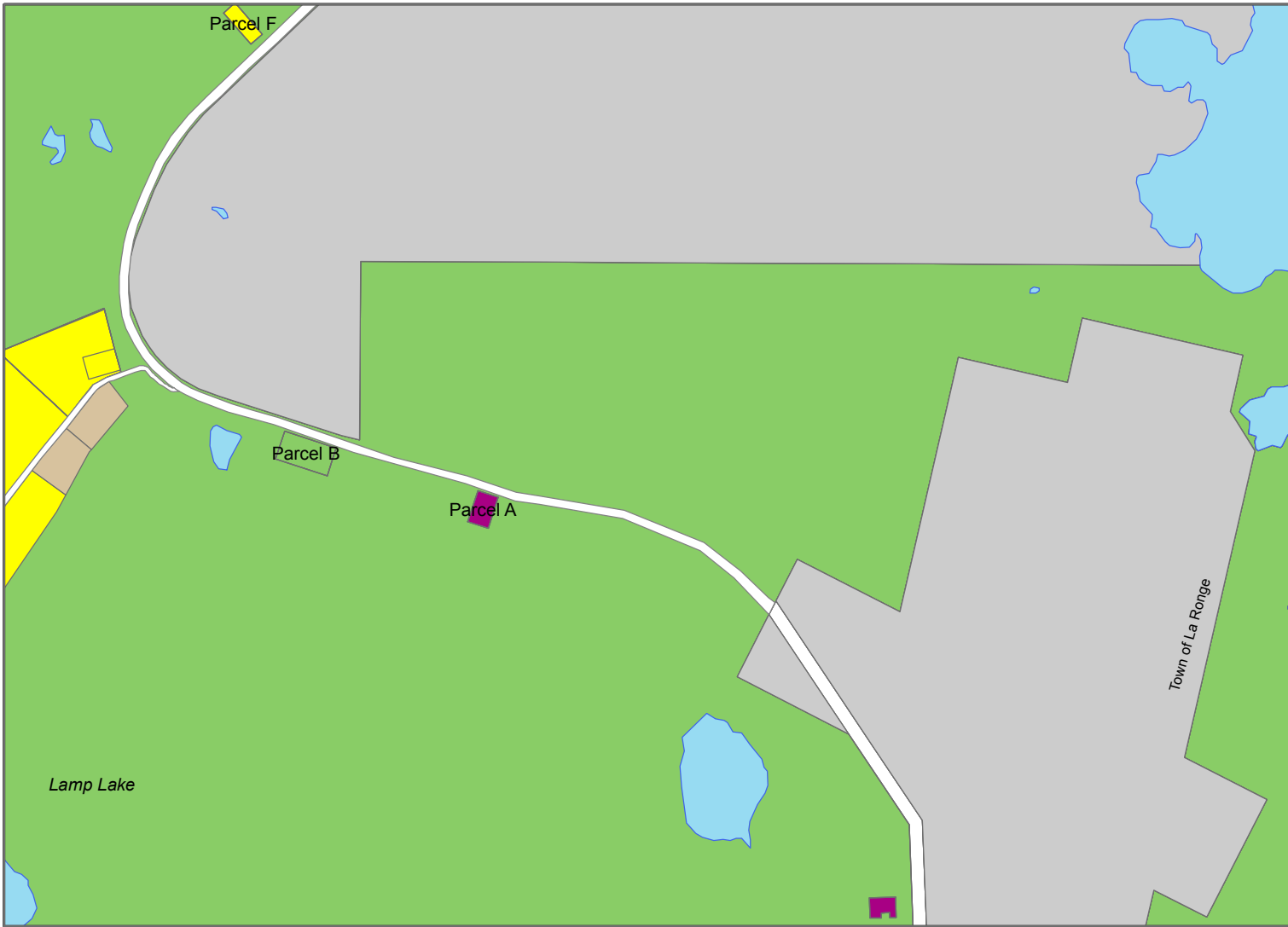
MJS/2010



0 150 300 Meters

**LAC LA RONGE  
PLANNING AREA**

ZONING BYLAW  
BYLAW NSAD 2 / 2011



**Map 3C.**

**PARCEL A PLAN 88PA15442**  
**PARCEL B PLAN 88PA12209**  
**PARCEL F PLAN 99PA21534**

**ZONING**

**ZONING DISTRICTS**

- Acreage Residential (AR)
  - Agriculture (A)
  - Industrial (M)
  - Resource Land (RL)
- 
- Lakes and Rivers
  - Not Included in Planning Area



0 400 800 Meters








**LAC LA RONGE  
PLANNING AREA**

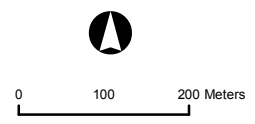
**ZONING BYLAW  
BYLAW NSAD 2 / 2011**

Map 3D.

**EAGLE POINT  
ZONING**

**ZONING DISTRICTS**

-  Resort Residential (RR)
  -  Commercial (C)
  -  Recreation and Park (RP)
  -  Resource Land (RL)
  -  Future Development and Recreation (FDR)
- 
-  Lakes
  -  Not Included in Planning Area



**LAC LA RONGE  
PLANNING AREA**

**ZONING BYLAW  
BYLAW NSAD 2 / 2011**

Map 3E.

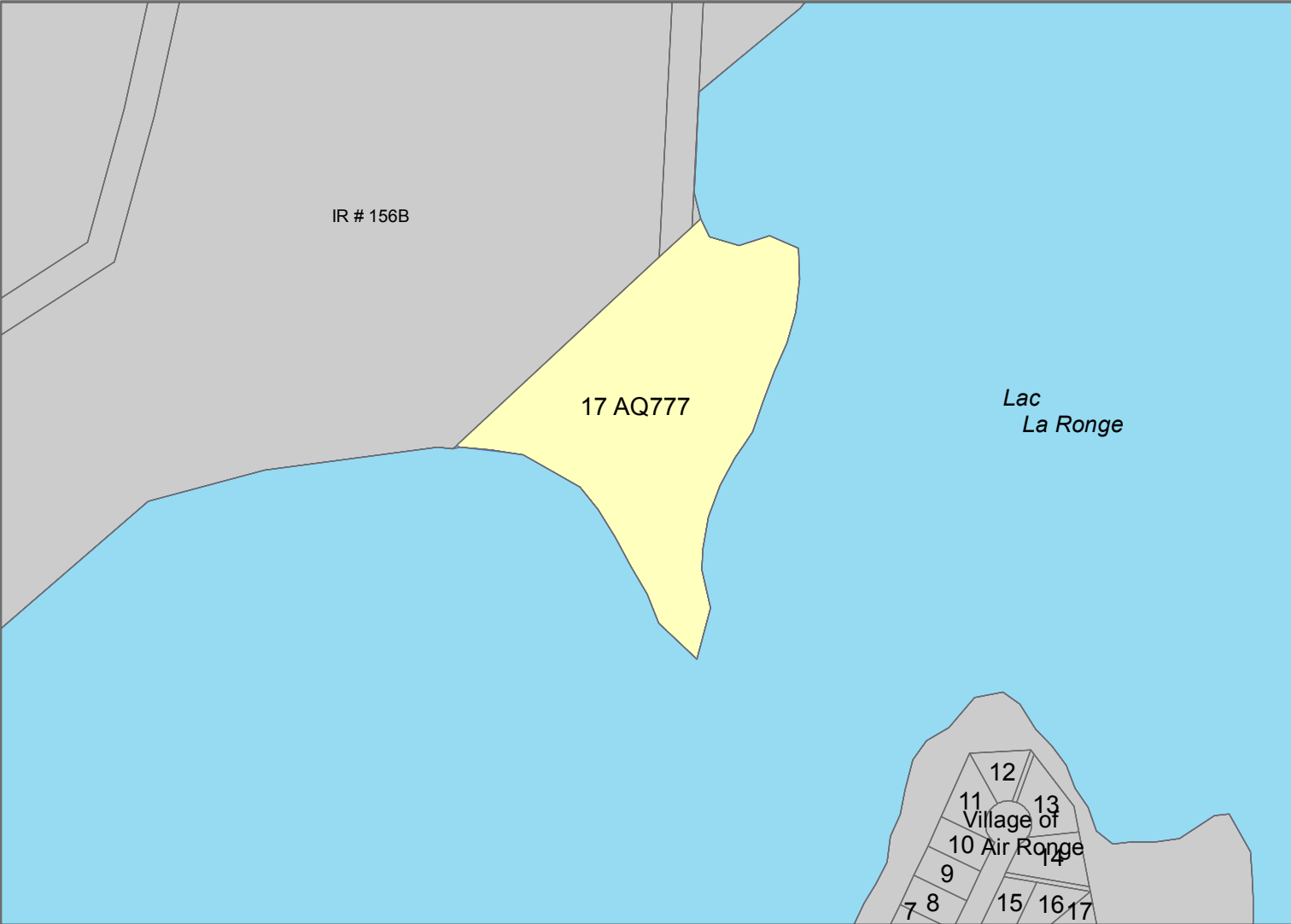
**PARCEL 17  
PLAN AQ777  
ZONING**

**ZONING DISTRICTS**

 Resort Residential (RR)

 Lake

 Not Included in Planning Area



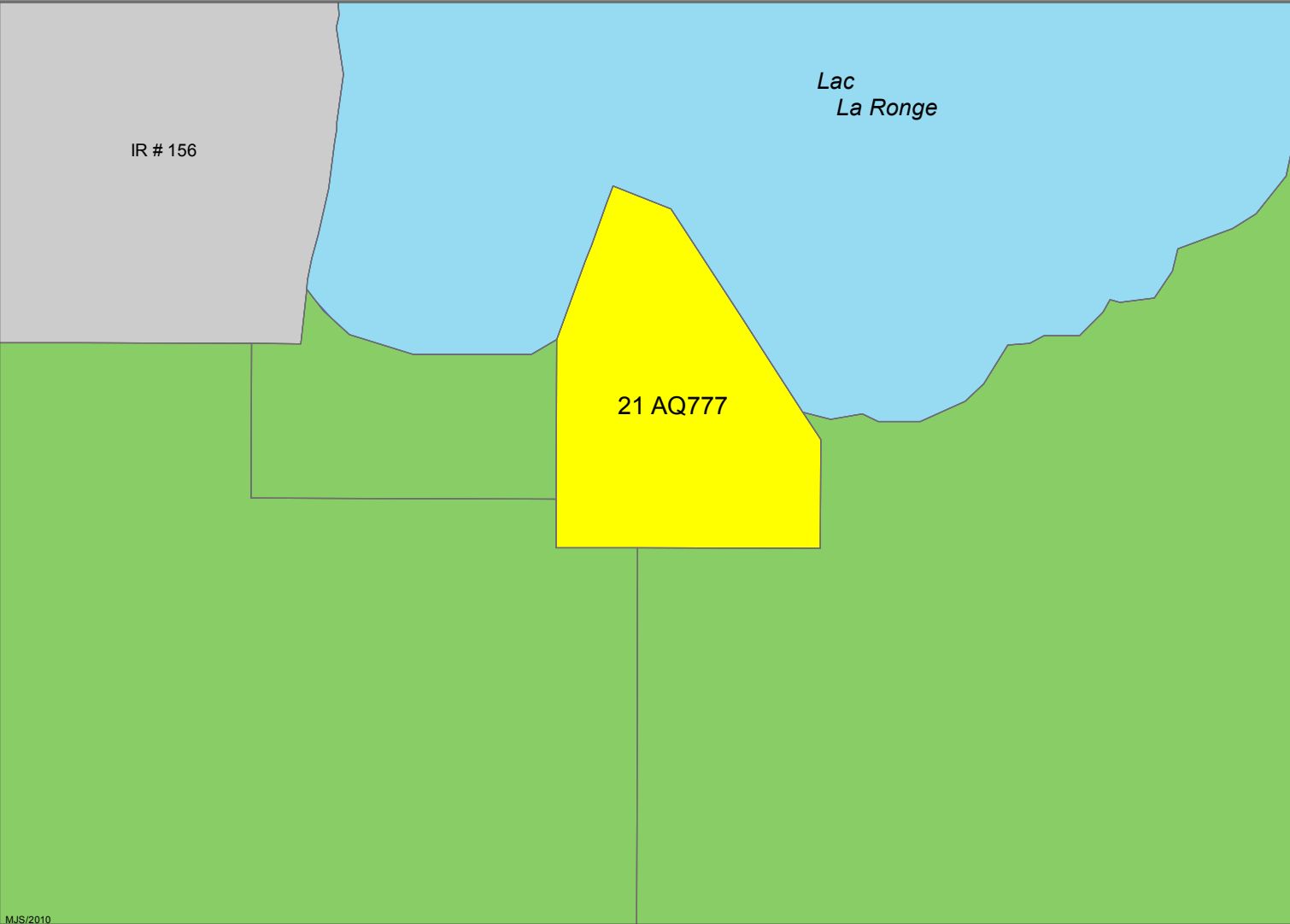
0 50 100 Meters

**LAC LA RONGE  
PLANNING AREA**

**ZONING BYLAW  
BYLAW NSAD 2 / 2011**

Map 3F.

**PARCEL 21  
PLAN AQ777  
ZONING**



**ZONING DISTRICTS**

- Acreage Residential (AR)
- Resource Land (RL)

- 
- Lake
  - Not Included in Planning Area

MJS/2010



0 100 200 Meters

**LAC LA RONGE  
PLANNING AREA**

**ZONING BYLAW  
BYLAW NSAD 2 / 2011**

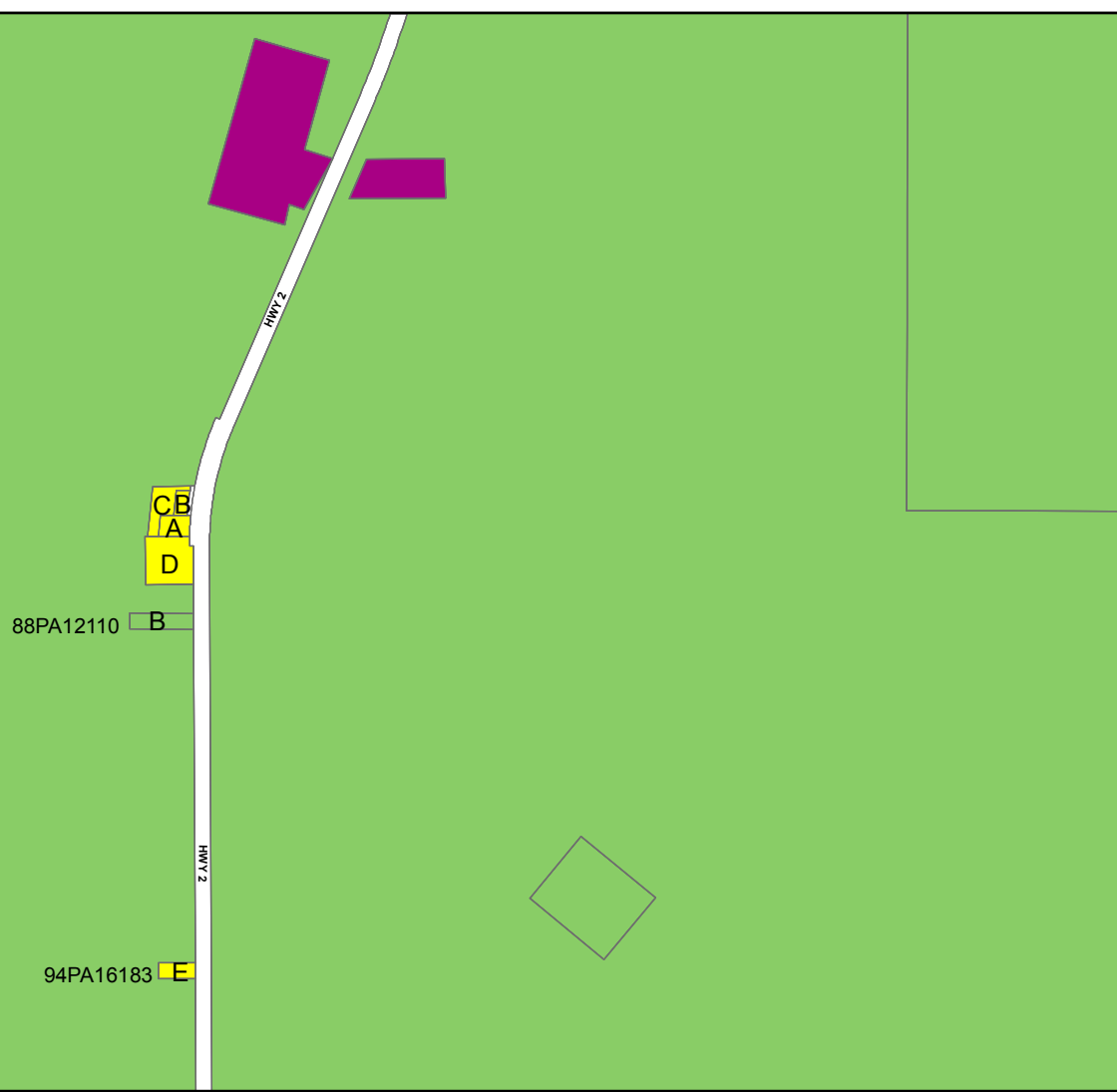
# Map 3G.

PARCEL	B	PLAN	89PA02034
PARCEL	C	PLAN	89PA02034
PARCEL	A	PLAN	86PA25342
PARCEL	D	PLAN	94PA16183
PARCEL	B	PLAN	88PA12110
PARCEL	E	PLAN	94PA16183

## ZONING

### ZONING DISTRICTS

- Acreage Residential (AR)
- Industrial (M)
- Resource Land (RL)



0 300 600 Meters

## LAC LA RONGE PLANNING AREA

ZONING BYLAW  
BYLAW NSAD 2 / 2011



Map 3H.

**POTATO LAKE  
ZONING**

**ZONING DISTRICTS**

-  Estate Residential (ER)
-  Agriculture (A)
-  Commercial (C)
-  Recreation and Park (RP)
-  Resource Land (RL)

 Lakes






0 200 400 Meters



**LAC LA RONGE  
PLANNING AREA**

**ZONING BYLAW  
BYLAW NSAD 2 / 2011**

Map 31.  
**NAPATAK  
 SUBDIVISION B  
 ZONING**

**ZONING DISTRICTS**

-  Resort Residential (RR)
-  Recreation and Park (RP)
-  Resource Land (RL)

-  Lake
-  Not included in Planning Area

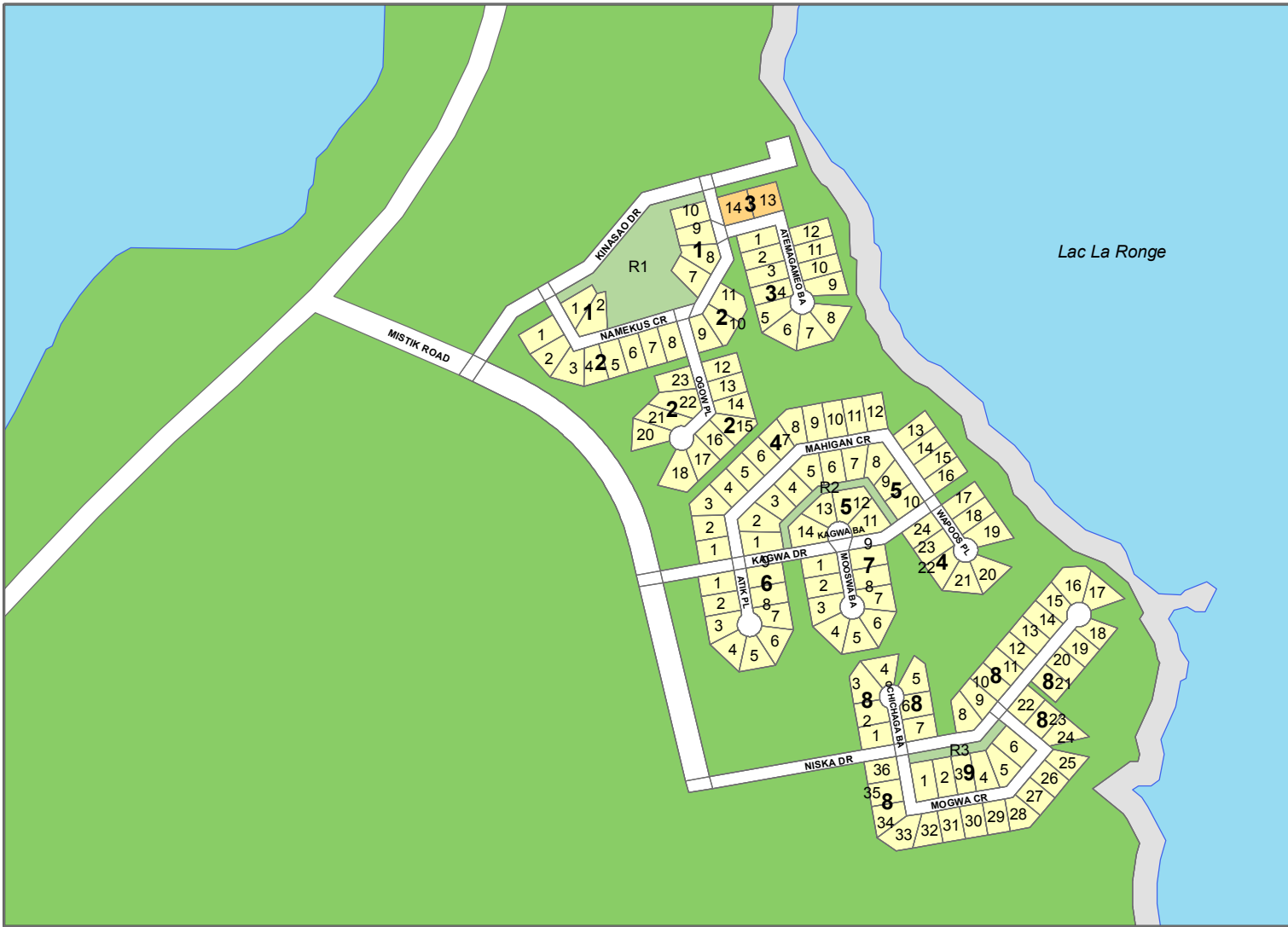


0 100 200 Meters

**LAC LA RONGE  
 PLANNING AREA**

**ZONING BYLAW  
 BYLAW NSAD 2 / 2011**

# Map 3J. NAPATAK SUBDIVISION A ZONING



## ZONING DISTRICTS

- Resort Residential (RR)
- Commercial (C)
- Recreation and Park (RP)
- Resource Land (RL)

- Lake
- Not Included in Planning Area



0 100 200 Meters



## LAC LA RONGE PLANNING AREA


ZONING BYLAW  
BYLAW NSAD 2 / 2011

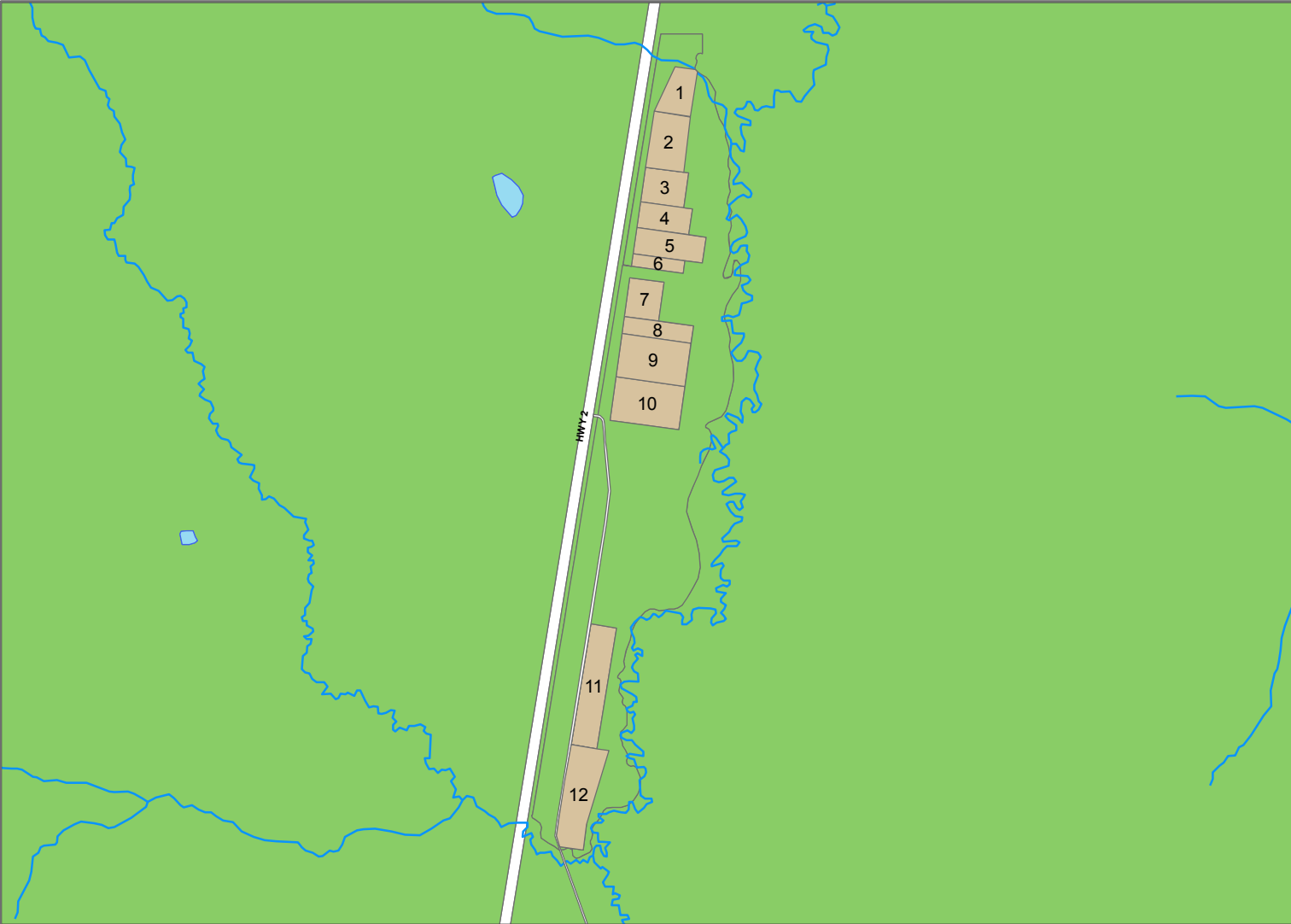
Map 3K.

**RABBIT CREEK  
ZONING**

**ZONING DISTRICTS**

-  Agriculture (A)
-  Resource Land (RL)

- 
-  Lakes and Rivers



0 0.5 1 KM

**LAC LA RONGE  
PLANNING AREA**

**ZONING BYLAW  
BYLAW NSAD 2 / 2011**